



GURUDUTT SHALEYA SAHITYA

History, Civics & Environment

INDEX

History Section

1.	Indian History Maps
2.	Ancient Indian Civilization
3.	Man & Civilization Series
4.	Struggle For Indian Freedom
5.	Heritage of India Charts
6.	World History Through Maps
7.	Ancient World Civilization
8.	3-D Raised Embossed Plastic Charts

Civics Section

1.	Nagrikta (Civics) Through Pictures
2.	Indian Citizenship Charts
3.	Our Duties Chart
4.	National Integration Through Public Co-Operation

Man & Environment Section

1.	Man & Environment & Pollution Charts
2.	Other Charts
3.	3-D Raised Embossed Plastic Charts



HISTORY SECTION

1. DETAILED HISTORICAL MAPS OF INDIA

Size : 70 x 100 cm

(English / Hindi/ Kannada)Laminated: Rs.300/- each

SPECIAL DISCOUNT OFFER 31%




1. Ancient & Aryan Period (5000-300 B.C.)
2. Alexander's Indian Campaign (600-323 B.C.)
3. Mauryan Empire (323-138 B.C.)
4. The Sunga Empire (185-72 B.C.)
5. The Kushan Empire (72-320 B.C.)
6. Gupta Empire (320 A.D.-500 A.D.)
7. Harsha Empire
8. Rajput Empire
9. Kingdoms of South India: Cholas, Chalukyas & Pallavas
10. Sultanate of Delhi (Muslim Period)
11. Khilji Empire (1290 A.D. - 1320 A.D.)
12. Tughlak Empire (1320 A.D. - 1412 A.D.)
13. Kingdom of Vijayanagar & Bahmini
14. Rise of Mughals (1426-1556 A.D.)
15. The Empire of Akbar (1526 A.D. - 1556 A.D.)
16. The Empire of Aurangzeb (1605 A.D. -1707 A.D.)
17. Downfall of Mughals (1707 A.D. - 1795 A.D.) / Rise of Marathas (1795 A.D. - 1828 A.D.)
18. Rise of British during East India Company (1795- 1858 A.D.)
19. India under The British (1858 A.D. - 1947 A.D.)
20. Present Day India (1947 A.D. - 1979 A.D.)
21. Empire of Ashoka The Great
22. Golden Period of Ashoka (273-232 B.C.)

2. INDIAN CIVILIZATION THROUGH AGES

English & Hindi - Set of 10 charts Size: 50 x 70 cm
Laminated

Price: Rs.150/- each



1. Indus Civilization
2. The Dravidians
3. The Aryans
4. The Epic Age
5. Buddhism and Jainism
6. The Mauryans
7. The Guptas
8. The Ghaznis and Gauris
9. Slave Kings, Khiljis & Tughlaks
10. The Mughals

SPECIAL DISCOUNT OFFER 31%

3. MAN & CIVILIZATION SERIES

Size : 70 x 100 cm

(English/ Hindi)

Laminated: Rs.300/- each

1. The Origin of The Earth and Evolution
2. The Story on Man
3. Progress of Man
4. UNO
5. New And Ancient 7 Wonders Of The World

SPECIAL DISCOUNT OFFER 31%



4. STRUGGLE FOR INDIAN FREEDOM Size : 50 x 70 cm

(English / Hindi) Laminated: Rs.150/- each

SPECIAL DISCOUNT OFFER 31%


- | | | |
|---|--|---|
| 1. Impact of The British Rule | 7. National Movement (1905 - 1920) | 11. Fight For Poorna Swaraj (1926 - 1936) |
| 2. Social Reformers - National Awakening | 8. Militant Nationalism (1910 – 1935) | 12. India & World War II |
| 3. The Revolt of 1857 – Causes | 9. Revolutionaries (1915 - 1935) | 13. Quit India Movement (1942 – 1945) |
| 4. The Revolt of 1857 – Events | 10. Non-Cooperation Movement (1919 - 1931) | 14. Muslim League & Partition (1905 - 1947) |
| 5. Emergence of Nationalism (1858 - 1885) | | 15. India Achieves Independence (1945 - 1947) |
| 6. Indian National Congress (1885 - 1905) | | |

5. HERITAGE OF INDIA CHART Size : 70 x 100 cm

(English & Hindi combined)

Laminated: Rs.300/- each

SPECIAL DISCOUNT OFFER 31%



1. Race & People of India

The difference races (Dravidians, Aryans, Greeks, Arabs Europeans) that came to this great land and settled permanently. The cart also shows different costumes of men & women in different parts of our country.

2. Pride of India

3. Architecture of India

4. Sculpture of India

6. WORLD HISTORY THROUGH MAPS

(English) Laminated: Rs.400/- each

Size : 70 x 100 cm

SPECIAL DISCOUNT OFFER 31%




1. The American War of Independence
2. The French Revolution (1789) Part I
3. The French Revolution Part II
4. Napoleon's Empire (1789 - 1812)
5. World Discoveries and Colonization
6. Struggle For The Unification of Italy
7. Struggle For The Unification of Germany
8. The American Civil War (Growth of The American Union)
9. Europe After Vienna Congress (1815)
10. First World War (1914 - 1918)
11. Europe After 1st World War in 1924
12. World War II in Europe & Northern Africa
13. World War II in The Pacific & Asia
14. The Imperialist Expansion in Africa (1914)
15. The Imperialist Expansion in Africa (1967)
16. The Imperialist Expansion in Asia (1914)
17. The Imperialist Expansion in Asia (1967)



7. ANCIENT WORLD CIVILIZATION
(English & Hindi) Laminated: Rs.150/- each

Size : 50 x 70 cm

SPECIAL DISCOUNT OFFER 31%



1. Evolution of Human Civilization
2. Iranian Civilization
3. Nile Valley Civilization
4. Greek Civilization
5. Mesopotamian Civilization
6. Babylonian Civilization
7. Chinese Civilization
8. Roman Civilization
9. Maya land Civilization
10. Makers of Modern Civilization

8. 3D RAISED RELIEF PLASTIC CHARTS HISTORY Size: 12" X 16"

(Set of 10)

Price: Rs.650/- set

SPECIAL DISCOUNT OFFER 31%



1. The Earth & Man
2. The First Humans
3. Stone Age Arts
4. Stone Age Use Fire
5. Stone Age Tools & Weapons
6. Invitation Of The Wheel
7. Use Of Metals
8. Farming
9. Communication
10. A Harappa Civilization



CIVICS SECTION

1. NAGRIKTA THROUGH PICTURESSize : 50 x 70 cm (English / Hindi/Tamil/ Gujarati/ Kannada)Laminated: Rs.150/- each SPECIAL DISCOUNT OFFER 31%




- | | |
|-------------------------------|---|
| 1. Good Citizen | 12. Road signs |
| 2. Our Fundamental Rights | 13. Co-operation in National Reconstruction |
| 3. Duties Towards Our Society | 14. Rail Journey |
| 4. Good Habits | 15. Working of Post Office |
| 5. Our Food And Balanced Diet | 16. Quack Remedies-Danger to Life |
| 6. Care of Eyes and Teeth | 17. Our Country |
| 7. Personal Cleanliness | 18. Yellow Fruits and Green Leafy Vegetables Keep The Eyes Shiny and Bright |
| 8. Rules of Sleeping | |
| 9. Purification of Water | |
| 10. Rules of Social Hygiene | |
| 11. Road Safety Rules | |

2. INDIAN CITIZENSHIP CHARTS Size : 70 x 100 cm (English / Hindi)Laminated: Rs.300/- each SPECIAL DISCOUNT OFFER 31%



- | | |
|--|---|
| 1. The National Flag (Its Evolution, Emblem and Anthem & Their Importance) | 4. Working of Indian Judiciary |
| 2. The People's Govt. At Work: Union Parliament and The Executive | 5. Local Self Govt. Institutions, Municipalities |
| 3. The People's Govt. At Work: State Legislature and The Execution | 6. District Boards and Village Panchayats |
| | 7. Legislative Powers of Our Govt. |
| | 8. How A National Law is Passed |
| | 9. Directive Principles of Our Govt. |
| | 10. Charter of Citizenship (Our Fundamental Rights) |

3. OUR DUTIES CHARTS Size : 50 x 70 cm (English & Hindi) Laminated: Rs.150/- each SPECIAL DISCOUNT OFFER 31%



- | |
|---------------------------------------|
| 1. Duties Towards Ourselves |
| 2. Duties Towards Home & Family |
| 3. Duties Towards our School |
| 4. Duties Towards Our Country |
| 5. Duties Towards Our City or Village |
| 6. Duties Towards Our Government |

4. NATIONAL INTEGRATION THROUGH PUBLIC CO-OPERATION Size : 50 x 70 cm (English & Hindi combined) Laminated: Rs.150/- each SPECIAL DISCOUNT OFFER 31%

- | | | |
|------------------------------|-----------------------------------|---|
| 1. India – One Great Nation | 5. National Discipline | 9. Prosperity through public co-operation |
| 2. India is One | 6. Unity in Diversity | 10. Give & take |
| 3. Beware of Danger | 7. Unity for National Development | |
| 4. Symbols of National Unity | 8. Reconciliation of Differences | |



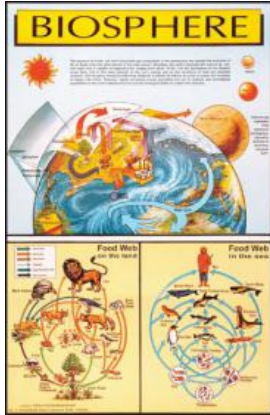
MAN & ENVIRONMENT

1. ENVIRONMENT BASED CHARTS (English / Hindi)



Size : 50 x 70 cm

Laminated: Rs.150/- each

SPECIAL DISCOUNT OFFER 31%



1.



1. Biosphere
2. Air Pollution
3. Water Pollution
4. Soil Erosion
5. Soil Conservation

6. Oxygen Cycle
7. Water Cycle
8. Carbon Cycle
9. Nitrogen Cycle
10. Mineral Cycle
11. Sources of Energy

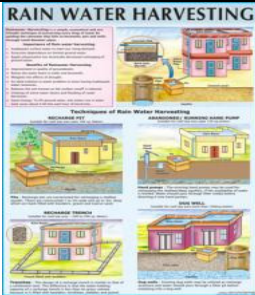
12. Population Explosion
13. Managing Environment
14. Green House Effect
15. Acid Rain & Ozone Layer
16. Bio-gas (Gobar gas)

2. OTHER CHARTS (English / Hindi)

Size : 70 x 100 cm

Laminated: Rs.300/- each

SPECIAL DISCOUNT OFFER 31%



Size : 70 x 100 cm
Laminated: Rs.300/- each

Rain Water Harvesting

POLLUTION CHARTS

Size : 70 x 100 cm Rs.300/-
Size : 50 x 75 cm Rs.150/-

1. Air Pollution
2. Water Pollution

3. 3D RAISED RELIEF PLASTIC CHARTS MAN & ENVIRONMENT

Size: 12 X 16 inches

(Set of 10)

Price: Rs.650/- set

SPECIAL DISCOUNT OFFER 31%



1. Nitrogen Cycle in Nature
2. Oxygen Cycle in Nature
3. Carbon Cycle
4. Mineral Cycle
5. Air Pollution
6. Water Pollution
7. Sound Pollution
8. Soil Pollution
9. Wind Mill



10. Gobar Gas Plant

Terms & Conditions

- ❖ Actual products may vary from the colors or pictures shown in the catalogue.
- ❖ All charts models and instruments depicted in the catalogue are copy right of their respective publishers and manufacturers.
- ❖ The company is not responsible for any misprinting or misrepresentation in the same.

- ❖ All the items of the catalogue are offered from ready stock, subject to availability at the time of supply.
- ❖ All Prices are NETT, Ex. Godown
- ❖ Packing and forwarding charges will be extra.
- ❖ Taxes as per govt. rules will be charged extra.
- ❖ Form, if any, required by the govt. for entry of goods in other states may be sent along with purchase order.
- ❖ Goods will be dispatched after the receipt of purchase order along with the payment.
- ❖ Please mention clearly the Catalogue Code and item code at the time of placing order.
- ❖ Write clearly the mode of dispatch Transport/Courier.
- ❖ MENTION your GST Registration No., Name and Address of your Bankers along with your Bank A/C NO.
- ❖ The warranty/responsibility for any quantity shortage or manufacturing defect in any product will considered only if the same is intimated to the company at the time of delivery of material or at most within one week (subject to situation so arising)
- ❖ Prices and specification are subject to change without any prior notice.
- ❖ All disputes are subject to Pune Jurisdiction only.



Gurudutt
Shaleya
Sahitya