



# GURUDUTT SHALEYA SAHITYA

## GEOGRAPHY SECTION

### INDEX

1. Large School Room Maps
2. Small School Room Maps
3. Physical State Maps of India
4. State Maps of India
5. International Series, Foreign Country Maps
6. Comparative Wall Atlas of Asia
7. Comparative Wall Atlas & Reference Maps of India
8. Comparative Wall Atlas & Reference Maps of World
9. Globes
10. Imported Inflatable Globes
11. Nova Rico Two In One Globes
12. 3-D Plastic Raised Relief Maps
13. Large Geography & Astronomy Charts
14. Small Geographical Charts
15. Regions of The World
16. Mankind of All Nation
17. Children of The World
18. Changing Face of The Earth
19. Roll-Up Outline Maps
20. Roll-Up Screen printed Graphs
21. School room White Boards
22. School room Black Boards
23. 3-D Geographical Plastic Relief Models
24. Geographical Apparatus
25. 3-D Raised Embossed Plastic Charts



## GEOGRAPHY SECTION

### 1. LARGE SCHOOL ROOM WALL MAPS (English / Marathi)




#### **POLITICAL MAPS (Laminated) and PHYSICAL MAPS(Laminated)**

Size : 100 X 140 cm (Rs. 400/- each)  
\*India, Africa, North America, South America


Size : 140 X 100 cm (Rs. 400/- each)  
\*World, \*Asia, Europe, Australia

\*(Certified by Govt. Survey of India)



**SPECIAL DISCOUNT OFFER 31%**

### 2. SMALL SCHOOL ROOM WALL MAPS (English / Marathi)



#### **POLITICAL MAPS (Laminated) and PHYSICAL MAPS(Laminated)**

Size : 70 X 100 cm (Rs. 240/- each)  
\*India, Africa, North America, South America

Size : 100 X 70 cm (Rs. 240/- each)  
\*World, \*Asia, Europe, Australia

\*(Certified by Govt. Survey of India)



**SPECIAL DISCOUNT OFFER 31%**

### 3. LATEST PHYSICAL STATE MAPS OF INDIA (English / Marathi)

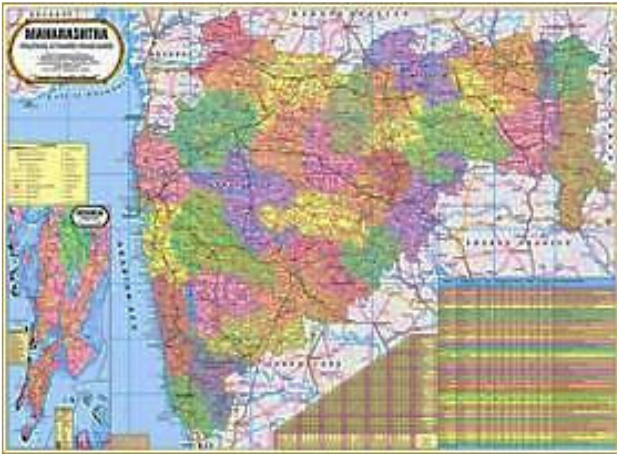
**PHYSICAL MAP - Maharashtra** Size : 100 X 75 cm (Rs. 240/- each)

**SPECIAL DISCOUNT OFFER 31%**

(Certified by Govt. Survey of India)



**4. LATEST STATE MAPS OF INDIA (in various languages)**



**POLITICAL AND ROAD GUIDE SERIES (Laminated)**

Size : 70 X 100 cm ( Rs. 240/- each )

Maharashtra, Andhra Pradesh, Goa, Karnataka, Gujarat, Delhi & neighborhood, Punjab, Haryana, Himachal Pradesh, Jammu & Kashmir, Rajasthan, West Bengal, Odisha, Bihar, Chhattisgarh, Jharkhand, Uttarakhand, Uttar Pradesh, Madhya Pradesh, Kerala, Tamilnadu, Lakshadweep, Andaman & Nicobar, North East India, Assam, Tripura  
(Certified by Govt. Survey of India)

**SPECIAL DISCOUNT OFFER 31%**

**5. FOREIGN COUNTRY MAPS (INTERNATIONAL SERIES) English/Hindi**



**PHYSICAL MAPS (Laminated) Size : 70 X 100 cm (Rs. 240/- each)**

New Zealand, United Kingdom, Brazil.

**POLITICAL MAPS(Laminated) Size : 70 X 100 cm (Rs. 240/- each)**

Afghanistan & Pakistan\*, Bangladesh\*, Spain-Portugal-France-Belgium, Egypt-Jordan-Israel-Lebanon-Syria-Turkey, Germany, Italy, South Africa, Myanmar (Burma)\*, Japan-North Korea-South Korea, New Zealand, United Kingdom, Brazil.

Size : 100 X 70 cm (Rs. 240/- each)

Bhutan\*, China\*, Iran & Iraq, Middle East, Nepal\*, Russia and adjacent countries, South East Asia, United States of America

(Certified by Govt. Survey of India)

**SPECIAL DISCOUNT OFFER 31%**

**6. COMPARATIVE WALL ATLAS OF ASIAsize : 100 X 75 cm (Laminated)**

**English or Hindi Price: Rs. 240/- each**

1.Natural Vegetation,

2.Population,

(Certified by Govt. Survey of India & recommended by N.C.E.R.T.)





## GEOGRAPHY SECTION

### 7. COMPARATIVE WALL ATLAS AND REFERENCE MAPS OF INDIA Laminated - English or Hindi

Size : 70 X 100 cm  
Price: Rs. 240/- each



1. Relief of Land (Physical),
2. Political,
3. Mean annual Rainfall and Temperature,
4. Summer-Temperature, Pressure, Rainfall & Winds,
5. Natural Vegetation,
6. Winter-Temperature, Pressure, Rainfall & Winds,
7. Population,
8. Natural Region,
9. Agriculture,
10. Rocks & Mineral,
11. Power & Irrigation,
12. Industries,
13. Soil,
14. Railways,
15. Road,
16. Seaports (Sea routes) & Airports (Air Routes),
17. Wild life sanctuaries and National Parks,
18. Hill Ranges & Rivers
19. Forests

(Certified by Govt. Survey of India & recommended by N.C.E.R.T.)

**SPECIAL DISCOUNT OFFER 31%**

### 8. COMPARATIVE WALL ATLAS OF THE WORLD Laminated - English or Hindi

Size : 100 X 70 cm  
Price: Rs. 240/- each



1. Relief of Land (Physical),
2. Political,
3. Summer-Temperature, Pressure, Winds & Ocean Currents
4. Climatic Regions
5. Natural Vegetation,
6. Winter-Temperature, Pressure, Winds & Ocean Currents,
7. Population,
8. Annual Rainfall & Ocean Currents
9. Agriculture,
10. Mineral,
11. Industry

(Certified by Govt. Survey of India & recommended by NCERT)

**SPECIAL DISCOUNT OFFER 31%**



**9. GLOBES - Best Company-GLOBES UNIVERSAL / WELDON GLOBES / WINNER GLOBES**



**Languages: English, Hindi, Marathi, Gujarati, Tamil, Telugu, Kannada, Oriya, Bengali**

**POLITICAL (Laminated) UNIVERSAL GLOBES**

Diameter	Rate - MRP	LANGUAGES	AFTER DISCOUNT RATES
45 cm 18 inch	Rs.5795/-	English	Rs.3999/-
37.5 cm 15 inch	Rs.4347/-	English	Rs.2999/-
30 cm 12 inch	Rs.1950/-	English, Marathi & other Lang.	Rs.999/-
25 cm 10 inch	Rs.1158/-	English, Marathi & other Lang.	Rs.799/-
20 cm 8 inch	Rs.868/-	English, Marathi, Hindi	Rs.599/-
15 cm 6 inch	Rs.578/-	English	Rs.399/-
12.5cm 5 inch	Rs.433/-	English	Rs.299/-
10 cm 4 inch	Rs. 288/-	English	Rs.199/-

**WELDON GLOBES ENGLISH AND MARATHI AND HINDI**



30 cm 12 inch	Rs. 1950/- MRP. ENGLISH MARATHI HINDI	AFTER DISCOUNT RATES Rs. 999/-
20 cm 8 inch	Rs. 1050/- MRP. ENGLISH MARATHI HINDI	AFTER DISCOUNT RATES Rs. 599/-

**WINNER GLOBES ENGLISH AND MARATHI AND HINDI**

DIAMETER	RATE-MRP	LANGUAGE	AFTER DISCOUNT RATES
2 inch	Rs. 90/-	ENGLISH	Rs. 89/-
3 inch	Rs. 120/-	ENGLISH	Rs. 109/-
4 inch	Rs. 190/-	ENGLISH	Rs. 149/-
5 inch	Rs. 260/-	ENGLISH	Rs. 199/-
6 inch	Rs. 440/-	ENGLISH	Rs. 349/-
8 inch	Rs. 470/-	ENGLISH	Rs. 399/-
10 inch	Rs. 710/-	ENGLISH	Rs. 599/-
12 inch	Rs. 880/-	ENGLISH	Rs. 699/-



# GEOGRAPHY SECTION

## Gurudutt Shaleya Sahitya

### WINNER GLOBES ENGLISH, MARATHI AND HINDI



WINNER 202 (2")



WINNER 303 (3")



WINNER 404 (4")



WINNER 505 (5")



WINNER 606 (6")



WINNER 808 (8")

WINNER GLOBES





## GEOGRAPHY SECTION

### 10. IMPORTED INFLATABLE GLOBES

#### DiameterRate

37 cm	Rs.11,500/-
30 cm	Rs.6950/-
26 cm	Rs.4950/-

### 11. NOVA RICO TWO IN ONE GLOBES (Made in Italy)

"NORI/ELITE" ILLUMINATED GLOBE (2 in1 Globe) with light OFF it shows the physical features as the landscape of the ocean floor, deserts, mountains etc. and with light ON it becomes Political with each country in its own colour. Black stand, half meridian made of heavy duty resin.

**SPECIAL DISCOUNT OFFER 31%**

### 12. 3-D RAISED RELIEF MAPS (Size 75x100 cm)

**Rs.5,950/- each**

Weatherproof and washable with markable surface complete with hard backing and a fine frame



1. NOVA RICO MAPS  
**India:** English, Marathi

2. 3-D GENERAL MAPS  
**World**-Political/Physical, Australia-Political/ Physical, Asia, Africa, Europe, North America, South America, Nepal


3. 3-D STATE MAPS  
Maharashtra & Other states

**SPECIAL DISCOUNT OFFER 31%**

### 13. LARGE GEOGRAPHY AND ASTRONOMY CHARTS (Size 70x100 cm)

**Rs.240/- each**

**English & Hindi combined**



- |                            |                            |
|----------------------------|----------------------------|
| 1. Our Universe            | 8. Surveying               |
| 2. Earth & It's motion     | 9. Conventional Signs      |
| 3. Rocks & Soils           | 10. Weather map Symbols    |
| 4. Atmosphere & Climate    | 11. Map Projections        |
| 5. Storms & Ocean currents | 12. Pressure & Winds       |
| 6. Structure of the earth  | 13. Geographical Phenomena |
| 7. Solar System            | 14. Flags of all nations   |

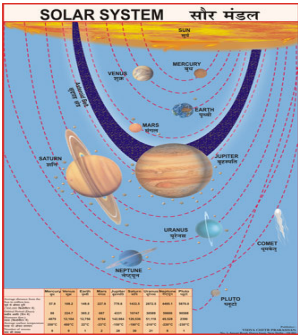
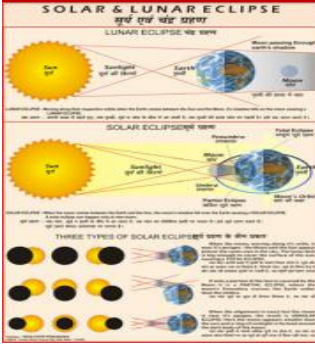
**SPECIAL DISCOUNT OFFER  
31%**



## GEOGRAPHY SECTION

### 14. SMALL GEOGRAPHICAL CHARTS (Size 50x70 cm)

Price: Rs.150/- each




#### English & Hindi combined

1. Phases of Moon
2. Eclipses (In Marathi also)
3. Spring & Neap Tides (In Marathi also)
4. Seasons (In Marathi also)
5. Day & Night
6. Natural wealth on earth
7. Solar system (The Sun & Planets)
8. Clouds & Weather
9. Earth is round
10. Physical features of earth
11. Atmosphere and it's evolution
12. Structure of the earth
13. Zones of the earth
14. Mapping the world(Longitude, Latitude, Projections)
15. Mountain building
16. Climate: Elements of climate and factors affecting them
17. Denudation I: Weathering
18. Denudation II: Mass movement and erosion
19. Water Cycle
20. Sunlight & rainbow Colours
21. Directions & how to find them
22. Weather & Meteorology instruments
23. Volcano
24. Earthquake
25. Glacier: River of Ice
26. Groundwater: Geyser, Spring & Artesian Well
27. Karst Landscape : Stalactites & Stalagmites
28. Types of rocks
29. Ocean & Currents
30. Storms, Cyclones & Anticyclones

**SPECIAL DISCOUNT OFFER 31%**

### 15. REGIONS OF THE WORLD (Size 70x100cm)Rs.240/- each



#### English & Hindi combined

1. Equatorial Forests
2. Savanna Grasslands
3. Hot & Mid-latitude deserts
4. Temperate Grasslands & Tundra\*
5. Coniferous forests\*
6. Mediterranean sea\*
7. Monsoon Region\*

\*Available in Marathi also

### 16. MANKIND OF ALL NATIONS (55X90 CM)



Rs.200/-

### 17. CHILDREN OF THE WORLD (55x90 cm)



Rs.200/-

**SPECIAL DISCOUNT OFFER 31%**






**18. CHANGING FACE OF THE EARTH Size : 50 X 70 cm**

**English or Hindi**

**Price: Rs.150/- each**

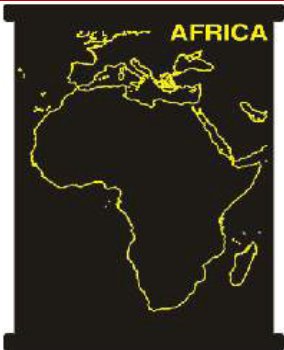


1. Denudation I: Weathering
2. Denudation II: Mass movement and erosion
3. Glacier I : River of Ice
4. Glacier II : Glacial Landforms
5. Rivers & Lakes
6. Course of a river
7. Desert Landforms I: Types of Deserts & of Wind Erosion
8. Desert Landforms II: Landforms created by Wind Erosion & Deposition by water
9. Coastal Landforms I: Types of Coast
10. Coastal Landforms II: Erosion & Deposition
11. Groundwater: Spring, Geyser & Artesian Well
12. Groundwater: Karst Landscape

**SPECIAL DISCOUNT OFFER 31%**

**19. ROLL-UP OUTLINE MAPS**

Roll-up black boards and outline maps are made out on a very superior 0.20 mm (8gauge) washable thick quality Deluxe PVC sheeting. They are convenient for chalk work and are fitted with superior plastic rollers at the top and bottom.



**Size : 100 x 135 cm-----Rs.400/- each**

**65 x 100 cm-----Rs.240/- each**

- |                                |                                   |
|--------------------------------|-----------------------------------|
| 1. India with state boundaries | 8. Asia                           |
| 2. North America               | 9. Europe                         |
| 3. South America               | 10. Australia                     |
| 4. Africa                      | 11. Eurasia                       |
| 5. India with Rivers           | 12. Outline maps of Indian States |
| 6. World                       |                                   |
| 7. Brazil                      |                                   |

**SPECIAL DISCOUNT OFFER 31%**



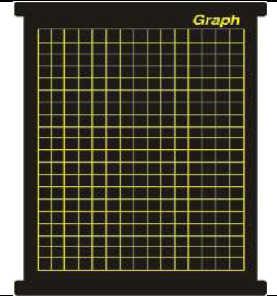
## GEOGRAPHY SECTION

### 20. ROLL-UP SCREEN PRINTED GRAPHS, 4 LINES (Printed in 2 colours)

Size : 100 x 135 cm-----Rs.400/- each  
65 x 100 cm-----Rs.240/- each

**SPECIAL DISCOUNT OFFER 31%**

1. Roll up graphs – 2cm squares or 1cm squares
2. Roll up graphs – 100 squares – 5 x 5 cm
3. Roll up 4 line – for English writing



### 21. ROLL-UP SCHOOL ROOM WHITE BOARDS

Laminated, fitted with plastic rollers at the top and bottom, for writing with felt pens

1. 20 X 30 inch = 50 x 75 cm .....Rs. 100/- each
2. 30 x 40 inch = 75 x 100 cm.....Rs.200/- each

**SPECIAL DISCOUNT OFFER 31%**

### 22. ROLL-UP SCHOOL ROOM BLACK BOARDS

Thick quality black PVC sheet fitted with plastic rollers at the top and bottom

1. 18 x 23 inches = 45 x 58 cm.....Rs. 70/-
2. 20 X 30 inches = 50 x 75 cm .....Rs.80/-
3. 24 X 36 inches = 60 x 90 cm .....Rs.95/-
4. 27 X 40 inches = 67 x 100 cm.....Rs. 120/-
5. 30 X 40 inches = 75 x 100 cm .....Rs. 140/-
6. 40 X 54 inches = 100 x 135 cm .....Rs.200/-
7. 54 x 60 inches = 135 x 150 cm.....Rs.400/-

**SPECIAL DISCOUNT OFFER 31%**




**23. 3-D GEOGRAPHICAL/ GEOLOGICAL PLASTIC RELIEF MODELS**

Made of rigid PVC sheet with a markable & washable surface and supplied with hard backing aluminum frame & hanging hooks

**SPECIAL DISCOUNT OFFER 31%**

**Size : 100 x 75 cm**

**Price: Rs.5950 /-  
each**



**1. INTERIOR OF EARTH**

Showing inner outer material & Formation of the earth



**2. RIVER IN ACTION**

Showing the stages of river actions in different phases



**3. GEOGRAPHICAL TERMS**

Showing ideal features of landscape



**4. ROCKS & VOLCANOES**

Showing in detail the (i) Sedimentary rocks, (ii) Igneous Rocks, (iii) Metamorphic Rocks (iv) Volcanoes




**5. CONVENTIONAL SIGNS**

Showing about 60 signs in actual relief




**6. AIR & WATER POLLUTION**

Showing the factors that cause Pollution both in the air as well as in the water. Printed in multicolor in actual relief.




**7. THE VOLCANIC SYSTEM**

Shows different parameters how volcanoes form



**8. OXYGEN & CARBON CYCLE IN NATURE**

Showing in detail the oxygen & carbon-dioxide in the air, photosynthesis and respiration




**9. MODEL OF RESTLESS EARTH**

Showing sea floor spreading with the information or crust, subduction zones, the continents & Mid Ocean ridges






# GEOGRAPHY SECTION



### 10. FORMATION OF ROCKS

Show the Geological cycle and the process of ever changing contents of the earth which results in formation of rocks




### 11. GLACIAL LANDSCAPE

Show the landscape before and after glacial action




### 12. ORIGIN OF THE EARTH

Showing the various stages through which the earth was formed




### 13. EARTHQUAKE

Showing the origin, motion produced and the effects of earthquakes. Various types of seismic waves are also shown

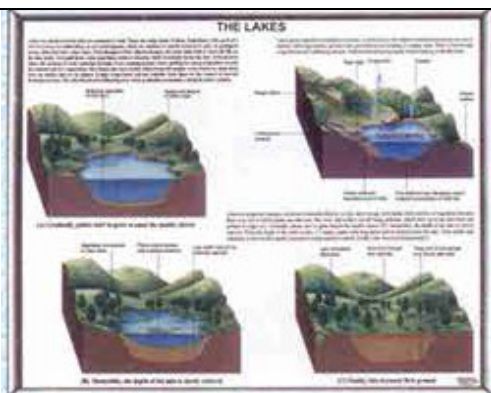


### 14. FOLDS & FAULTS


Ten different figures of folds & faults in multicolor and actual relief




### 15. STRUCTURE OF EARTH



### 16. THE LAKES




### 17. DESERT FEATURE & EOLIAN SYSTEM

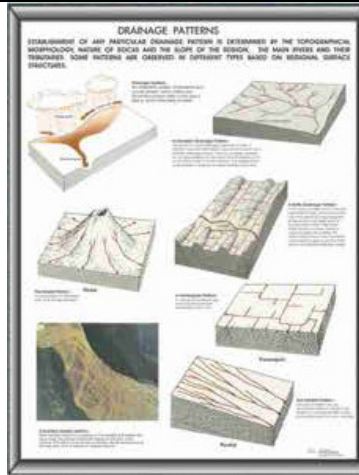


### 18. CYCLE OF EROSION






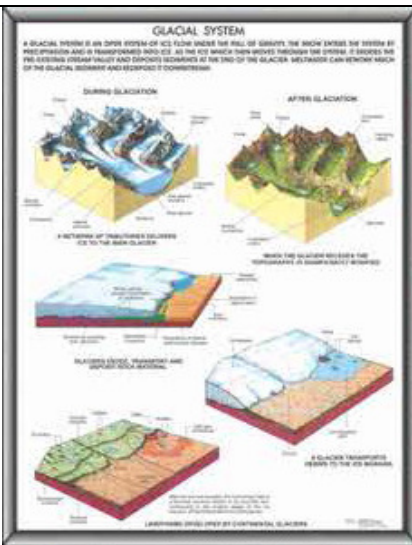
19. DEFORMATION OF EARTH (FOLDS & FAULTS)




20. DRAINAGE PATTERN




21. SHORELINE SYSTEM (SEA WAVES)




22. GLACIAL SYSTEM



23. MASS MOVEMENT ON EARTH



24. FEATURES OF THE DRY DESERT



25. THE EARTH'S INTERIOR



26. STORY OF THE EARTH



27. WEATHERING



**24. GEOGRAPHICAL APPARATUS**

Useful to Students & Teachers both



**SOLAR SYSTEM**  
**Rs.2800/-**

A unique idea showing the revolution of the planets around the Sun. Superior quality with all  
Nine Planets with an electric bulb fitting for representing the sun




**DAY & NIGHT**  
**Rs.500/-**

Consists of a 12 cm. dia. Political globe, capable of rotation round its axis , with a candle holder



**SATANDARD TIME INDICATOR**  
**Rs.500/-**

Comprising aterrestrial globe with a ring all round, graduated in hours and parts.



**GSS-SOLAR SYSTEM**  
**Price : Rs 8100/-**

Latest and new model Imported

1. Illuminated Sun
2. Shows 9 planets
3. Automatic Rotation
4. Voice Interactive
5. Cyber Sky CD Rom Program
6. Cyber Sky is an exciting, Entertaining and educational Astronomy Program that transforms your personal computer into your personal planetarium



**SOLAR & LUNAR ECLIPSE**  
**Rs.500/-**

Asimple model to showhow Solar and Lunar eclipses are formed. complete with candle holder.



**SEASONS APPARATUS**  
**Rs.600/-**

The four Globes(balls) with inclined axis, always pointing in the same direction, withcandle to represent Sun in center of metal disc



**SEXTANT MODEL**  
**Rs.900/-**

with frame, divided arc fitted withvernier, reading to 1-10 degree sighting hole, glass mirror





## GEOGRAPHY SECTION



**PHASES OF MOON**  
**Rs.500/-**

The model shows earth at the center and Moon revolving around it. Phenomena of full moon, half moon, new moon etc. can be clearly explained.



**STUDENT'S PLANETARIUM**  
**Rs.9,000/-**

A unique motor driven apparatus showing all the planets with their respective satellites. The planets start revolving around the sun with a push of button presenting a very clear picture of our Universe. It also shows relevant data of all the planets.



**WIND MILL**  
**Rs.500/-**



**NEWTON COLOUR DISK**  
**Rs.500/-**




**3D EARTH LAYER GLOBE**  
**Rs.3600/-**



**WEATHER STATION**  
**Rs.1500/-**



**GALAXY STAR FINDER**  
**Rs.1500/-**



**THEODOLITE MODEL**  
**Rs.1500/-**



**25. 3D RAISED RELIEF PLASTIC CHARTS  
(Set of 10)**

**Size: 12 X 16 inches  
Price: Rs.650/- set**

**Geography – Part I**



1. Phases of Moon
2. Solar System
3. Structure of the Earth
4. Spring & Neap Tides
5. Day and Night
6. Solar Eclipse
7. Lunar Eclipse
8. Water Cycle
9. Seasons
10. Volcano

**SPECIAL DISCOUNT**

**OFFER 31%**



**Geography – Part II**



1. Atmosphere
2. Weathering & Erosion
3. Types of Rocks
4. Rock Cycle
5. Winds
6. Clouds
7. Storm
8. Earthquake
9. Dam
10. Minerals

**SPECIAL  
DISCOUNT OFFER 31%**





### Terms & Conditions

Actual products may vary from the colors or pictures shown in the catalogue.

- ❖ All charts models and instruments depicted in the catalogue are copy right of their respective publishers and manufacturers.
- ❖ The company is not responsible for any misprinting or misrepresentation in the same.

-----

- ❖ All the items of the catalogue are offered from ready stock, subject to availability at the time of supply.
- ❖ All Prices are NETT, Ex. Godown
- ❖ Packing and forwarding charges will be extra.
- ❖ Taxes as per govt. rules will be charged extra.
- ❖ Form, if any, required by the govt. for entry of goods in other states may be sent along with purchase order.
- ❖ Goods will be dispatched after the receipt of purchase order along with the payment.
- ❖ Please mention clearly the Catalogue Code and item code at the time of placing order.
- ❖ Write clearly the mode of dispatch Transport/Courier.
- ❖ MENTION your GST Registration No., Name and Address of your Bankers along with your Bank A/C NO.
- ❖ The warranty/responsibility for any quantity shortage or manufacturing defect in any product will considered only if the same is intimated to the company at the time of delivery of material or at most within one week (subject to situation so arising)
- ❖ Prices and specification are subject to change without any prior notice.
- ❖ All disputes are subject to Pune Jurisdiction only.